






- KEY:**
-  LAND WITHIN THE LIMITS OF DEVIATION
 -  LAND TO BE ACQUIRED OR USED
 -  LAND TO BE USED TEMPORARILY
 -  BUILDINGS
 -  LAND

Rev.	Drawn	Checked	Approved	Date	Description

mersey gateway
A BRIDGE TO PROGRESS

Northwest
SUSTAINABLE DEVELOPMENT ARMED

Project
THE RIVER MERSEY (MERSEY GATEWAY BRIDGE) ORDER

Drawing Title
TRANSPORT AND WORKS ACT 1992 LAND PLANS SHEET 4 OF 5

Gifford

20 Alchops Street, Chester, CH1 2SE Tel: 01244 311555 Fax: 01244 316550 www.gifford.co.uk	
Scale (of A1)	Date
1:2500	MAY 2008
Drawn	SC
Drw. no.	Rev.
PA-2283-TWA-04	

This map is reproduced from Ordnance Survey material with the permission of Ordnance Survey on behalf of the Controller of Her Majesty's Stationery Office. Unauthorised reproduction infringes Crown copyright and may lead to prosecution or civil proceedings. Halton Borough Council Licence No. 100016592 2008.

100mm NATURAL SCALE